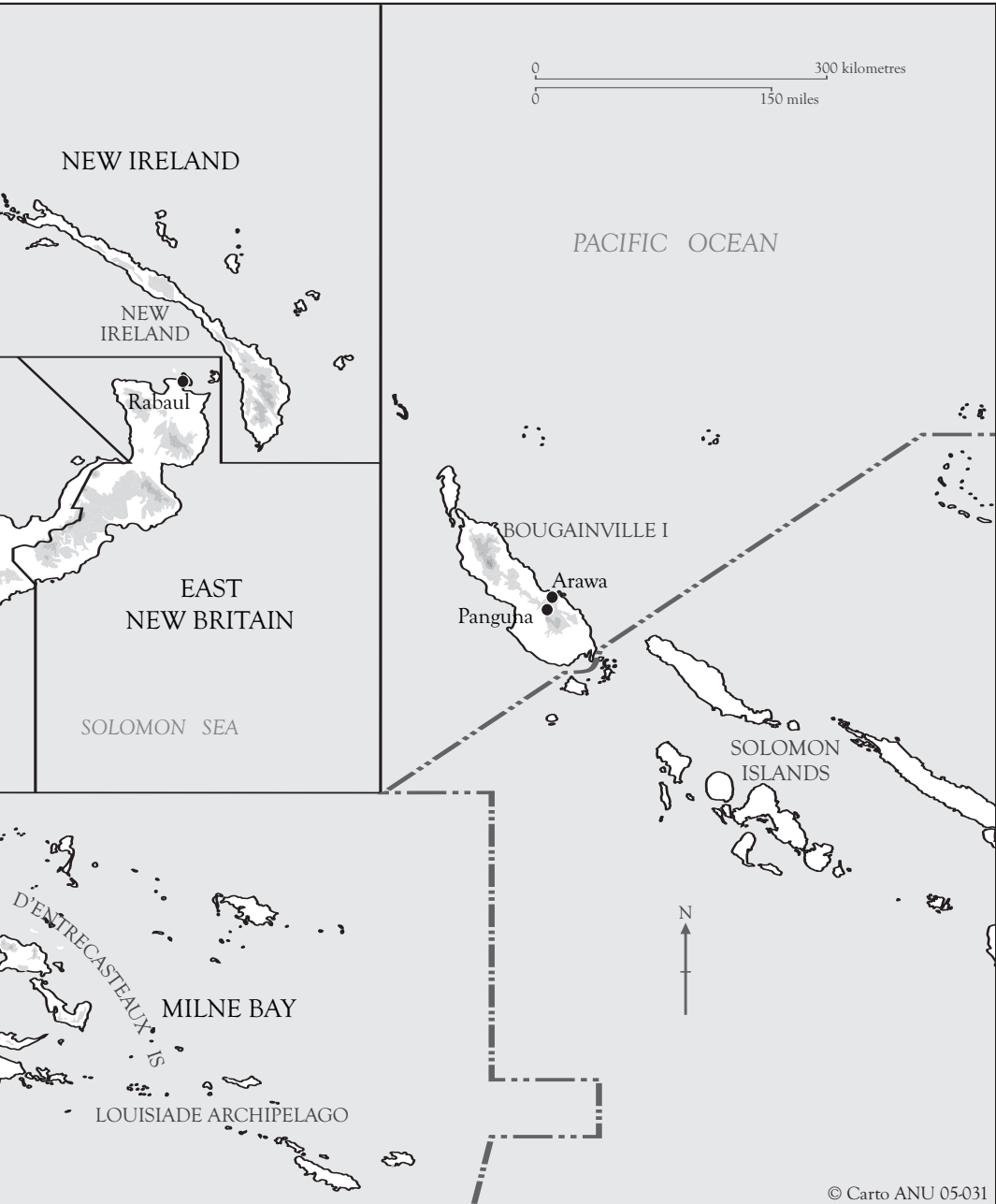
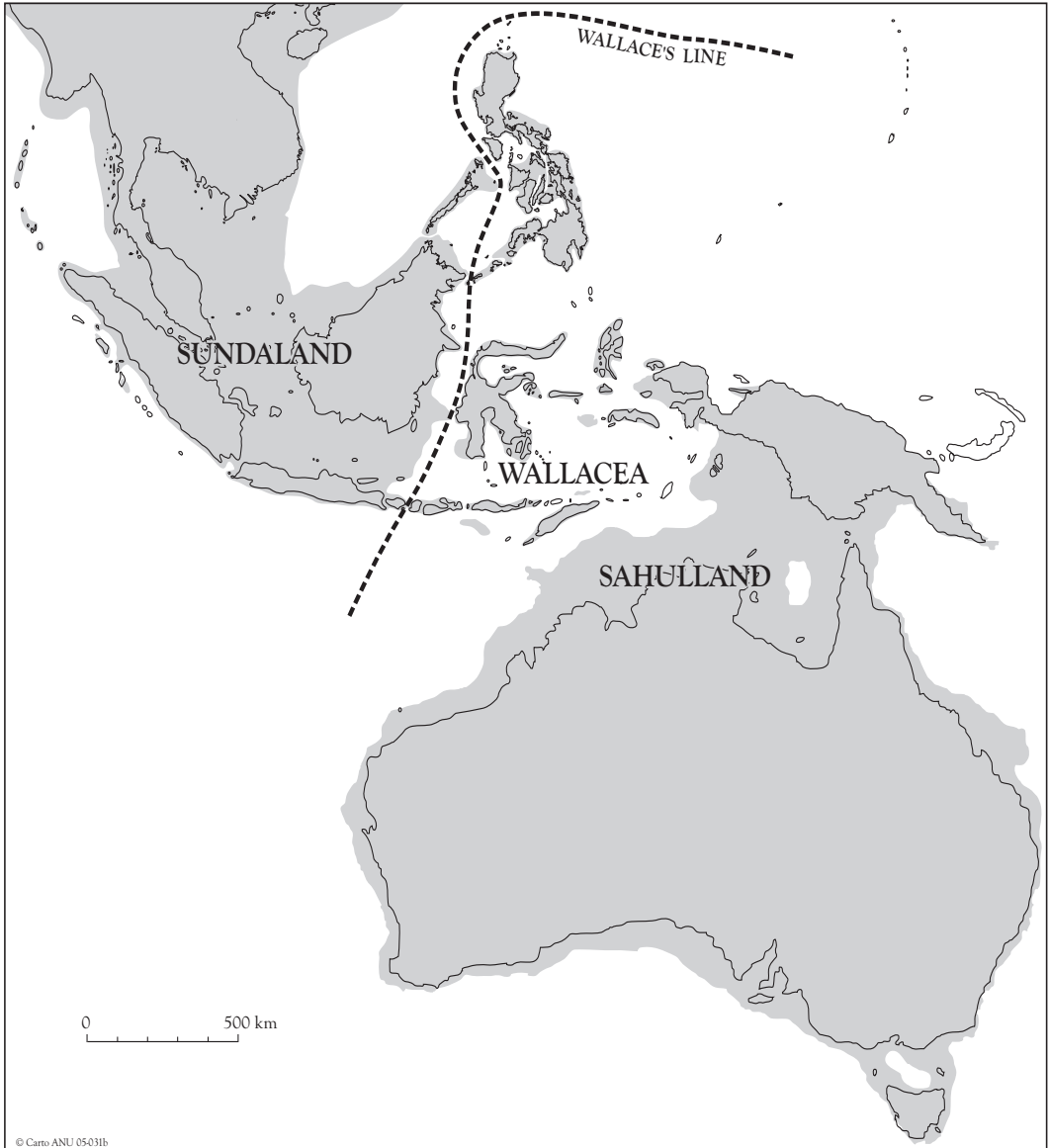


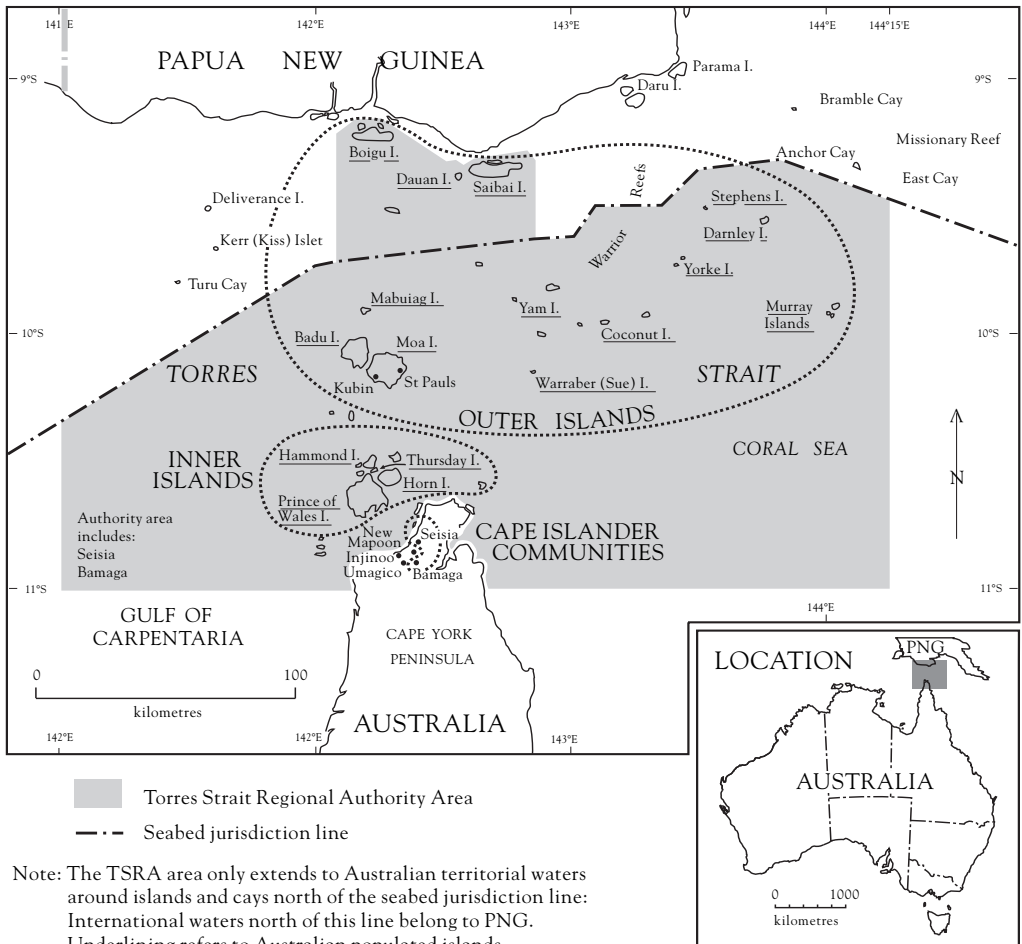


Map 1: The provinces of Papua New Guinea





Map 2: The prehistoric continent of Sahul consisted of the continent of Australia and the islands of New Guinea and Tasmania.



Map 3: The seabed jurisdiction line between Australia and Papua New Guinea.