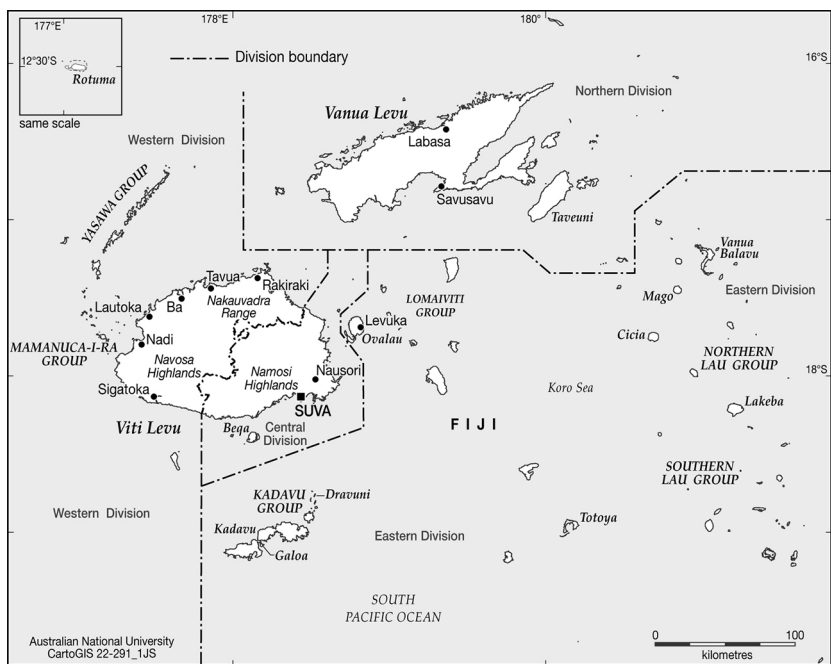
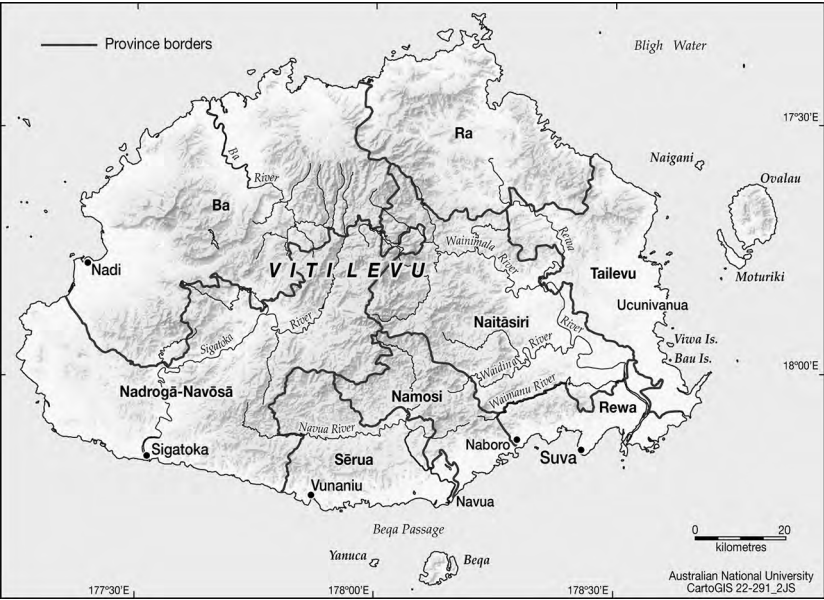


Maps

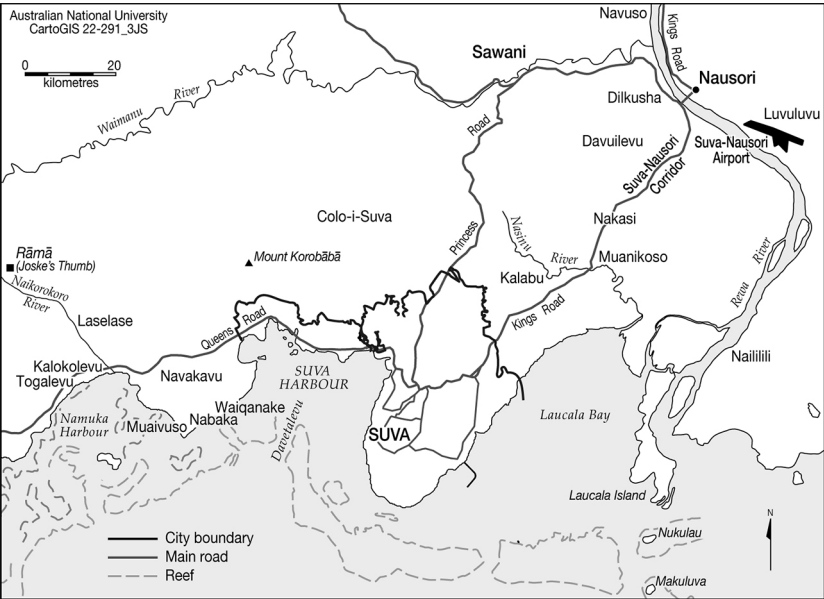


Map 1: The Fiji Islands.
Source: Map provided by CartoGIS Services, Scholarly Information Services, The Australian National University.



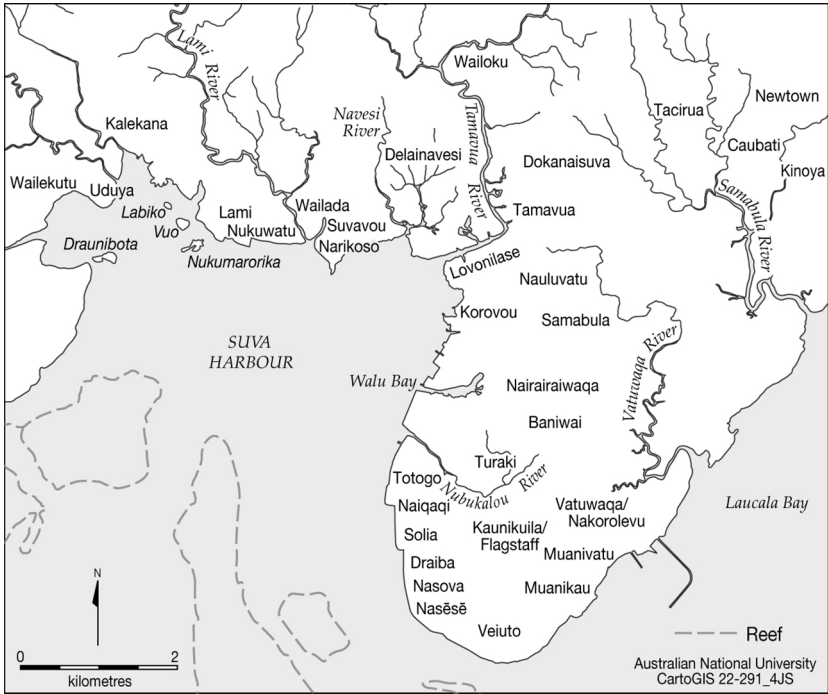
Map 2: Provinces of Viti Levu.

Source: Map provided by CartoGIS Services, Scholarly Information Services, The Australian National University.



Map 3: Suva and surrounds.

Source: Map provided by CartoGIS Services, Scholarly Information Services, The Australian National University.



Map 4: Early settlements of Suva.

Source: Map provided by CartoGIS Services, Scholarly Information Services, The Australian National University.



Map 5: Suva City and Lami town and environs.

Note: Readers can enlarge this map digitally by visiting the ANU Press website.
Source: 3rd edition, FMS (Fiji Meteorological Service) 1, Fiji Lands and Surveys Department 2010.

This text is taken from *Suva Stories: A History of the Capital of Fiji*,
edited by Nicholas Halter, published 2022, The Australian National
University, Canberra, Australia.